

## STICKLEBACK ROAD PROPOSED CHANGES IN TRAFFIC REGULATIONS ORDERS MAP

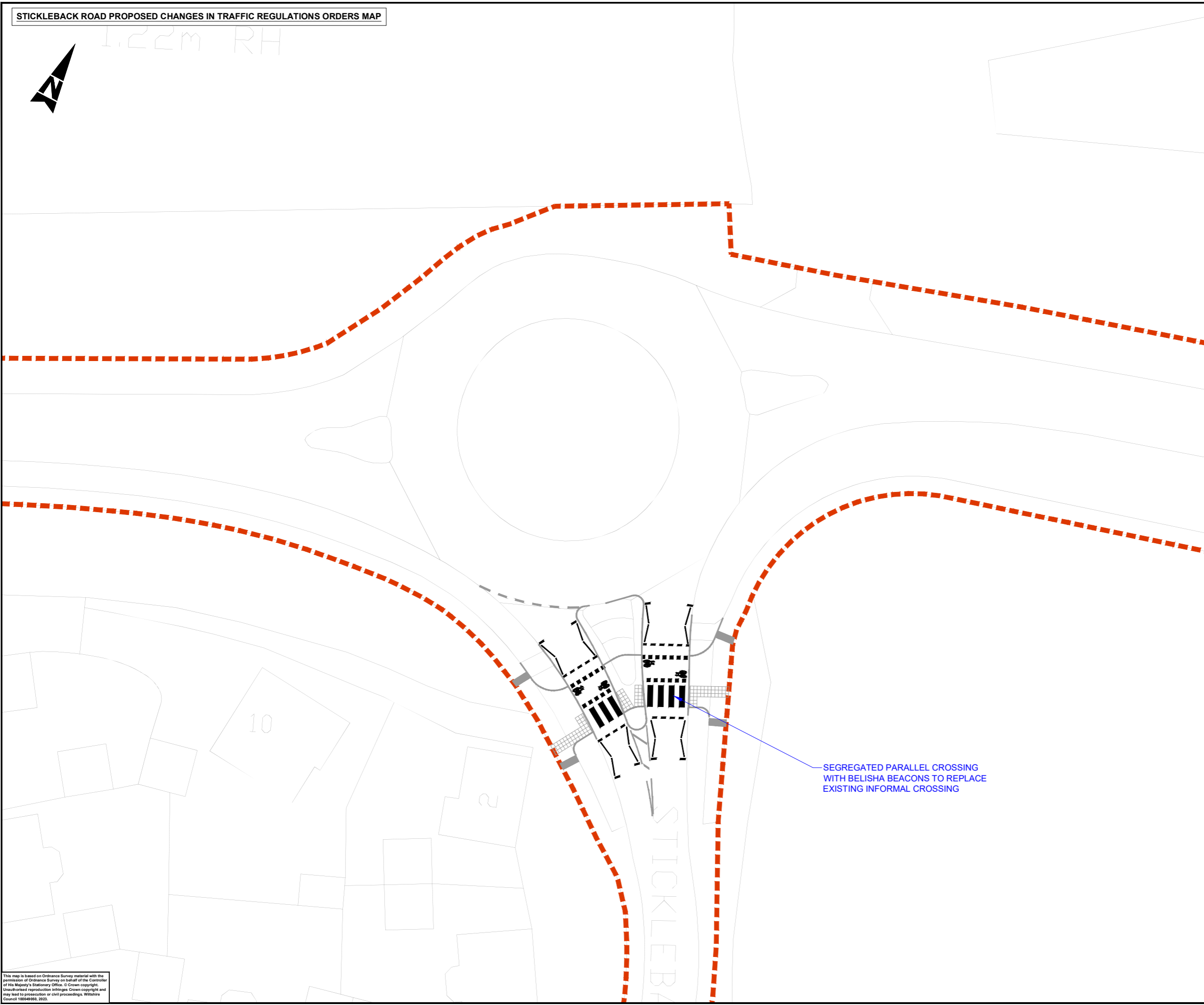
DO NOT SCALE

Millimetres

0 10 100



1:22m RH



### NOTES:

- DO NOT SCALE FROM THIS DRAWING.
- ALL DIMENSIONS ARE IN METRES UNLESS OTHERWISE STATED.
- EXTENTS OF WORKS TO BE AGREED ONSITE WITH THE OVERSEEING ORGANISATION.

### KEY:

- HIGHWAYS BOUNDARY
- PROPOSED MARKING

### SAFETY, HEALTH AND ENVIRONMENTAL INFORMATION

In addition to the hazards/risks normally associated with the types of work detailed on this drawing, note the following significant residual risks (Reference shall also be made to the design hazard log).

**Construction**  
Refer to Designer Risk Assessment Document for details (WC\_A3102-ATK-GHS-XX-RA-ZS-000001).

**Maintenance / Cleaning**  
Refer to Designer Risk Assessment Document for details (WC\_A3102-ATK-GHS-XX-RA-ZS-000001).

**Use**  
Refer to Designer Risk Assessment Document for details (WC\_A3102-ATK-GHS-XX-RA-ZS-000001).

**Decommissioning / Demolition**  
Refer to Designer Risk Assessment Document for details (WC\_A3102-ATK-GHS-XX-RA-ZS-000001).

Status	Revision	Drawn	Checked	Reviewed	Authorised	Issue Date
Description						
FIRST ISSUE						
A1	C01	AKV	SD	KS	LM	23/05/24
Description						
SECOND ISSUE						
A1	C02	PG	SD	RAB	LM	25/07/24

Status	Revision	Drawn	Checked	Reviewed	Authorised	Issue Date
Description						
FIRST ISSUE						
A1	C01	AKV	SD	KS	LM	23/05/24
Description						
SECOND ISSUE						
A1	C02	PG	SD	RAB	LM	25/07/24

Description	Status
Authorised & Accepted	A1

Member of the SNC-Landis Group

Copyright © Atkins Limited (2023)

County Gate  
County Way  
Trowbridge  
Wiltshire  
BA14 7FJ  
Tel: +44 (0)1225 730360  
Fax:  
www.atkinsglobal.com

Project Title: A3102 Feasibility Design

Drawing Title: TRO PLAN - PROPOSED

Project	Originator	Volume
WC_A3102	ATK	HGN
31	- DR - CH - 000003	
Location	Type	Role
Original Size: A1	Scale: 1:200	Project Ref. No: 5221858
		Sheet: 1 of 3
		Rev: C02

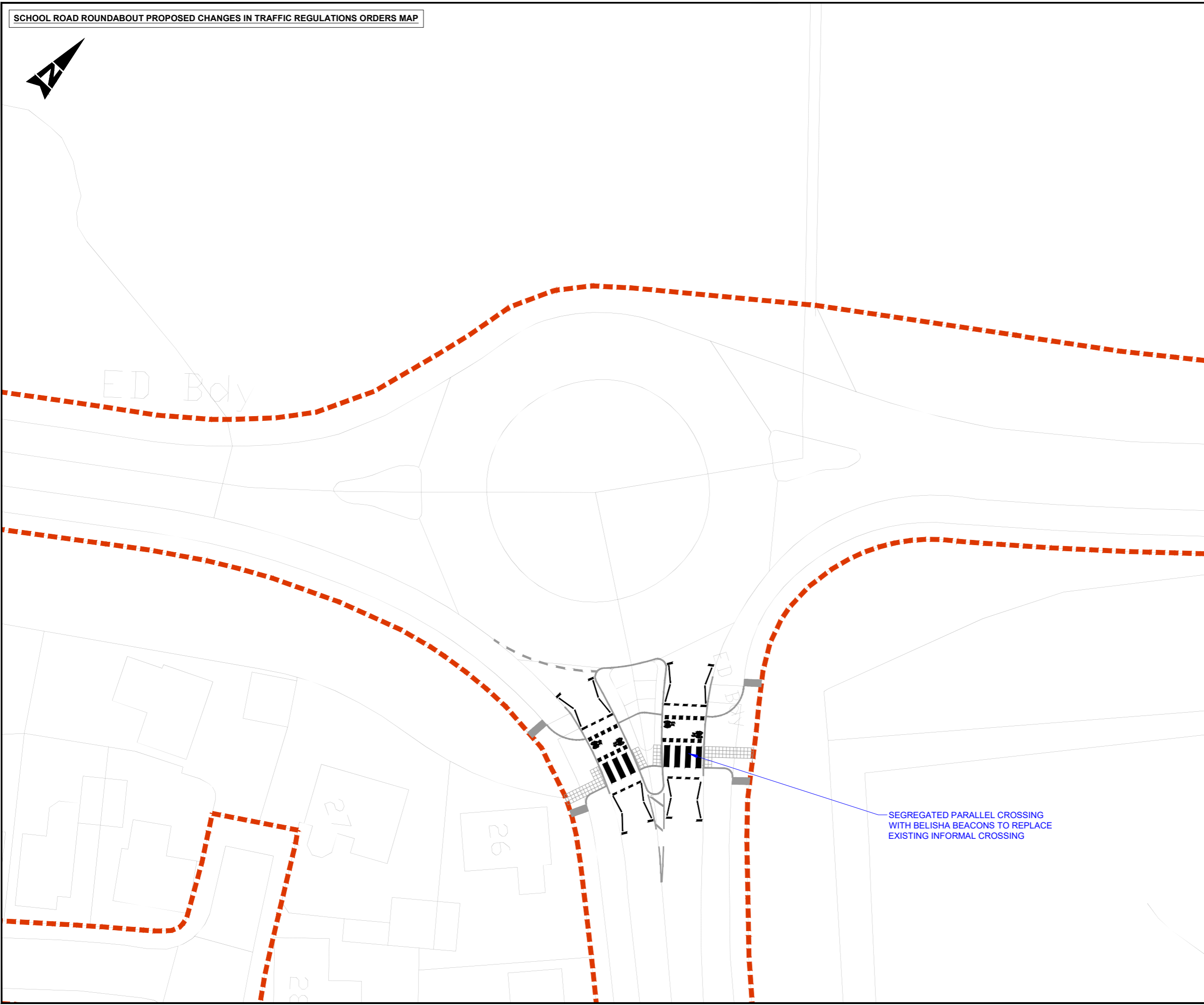
This map is based on Ordnance Survey material with the permission of Ordnance Survey on behalf of the Controller of His Majesty's Stationary Office. © Crown copyright. Unauthorised reproduction infringes Crown copyright and may lead to prosecution or civil proceedings. Wiltshire Council 150049995, 2023.

SCHOOL ROAD ROUNDABOUT PROPOSED CHANGES IN TRAFFIC REGULATIONS ORDERS MAP

DO NOT SCALE

Millimetres

0 10 100



**NOTES:**

- DO NOT SCALE FROM THIS DRAWING.
- ALL DIMENSIONS ARE IN METRES UNLESS OTHERWISE STATED.
- EXTENTS OF WORKS TO BE AGREED ONSITE WITH THE OVERSEEING ORGANISATION.

**KEY:**

--- HIGHWAYS BOUNDARY

--- PROPOSED MARKING

**SAFETY, HEALTH AND ENVIRONMENTAL INFORMATION**

In addition to the hazards/risks normally associated with the types of work detailed on this drawing, note the following significant residual risks (Reference shall also be made to the design hazard log).

- Construction**  
Refer to Designer Risk Assessment Document for details (WC\_A3102-ATK-GHS-XX-RA-ZS-000001).
- Maintenance / Cleaning**  
Refer to Designer Risk Assessment Document for details (WC\_A3102-ATK-GHS-XX-RA-ZS-000001).
- Use**  
Refer to Designer Risk Assessment Document for details (WC\_A3102-ATK-GHS-XX-RA-ZS-000001).
- Decommissioning / Demolition**  
Refer to Designer Risk Assessment Document for details (WC\_A3102-ATK-GHS-XX-RA-ZS-000001).

Description	Status	Revision	Drawn	Checked	Reviewed	Authorised	Issue Date
-------------	--------	----------	-------	---------	----------	------------	------------

Description	Status	Revision	Drawn	Checked	Reviewed	Authorised	Issue Date
FIRST ISSUE	A1	C01	AKV	SD	KS	LM	23/05/24

Description	Status	Revision	Drawn	Checked	Reviewed	Authorised	Issue Date
SECOND ISSUE	A1	C02	PG	SD	RAB	LM	25/07/24

Drawing Suitability	Status
AUTHORISED & ACCEPTED	A1

**ATKINS**  
Member of the SNC-Landes Group

County Gate  
County Way  
Trowbridge  
Wiltshire  
BA14 7FJ  
Tel: +44 (0)1225 730360  
Fax:  
Copyright © Atkins Limited (2023) www.atkinsglobal.com

Client

**Wiltshire Council**

Project Title: A3102 Feasibility Design

Drawing Title: TRO PLAN - PROPOSED

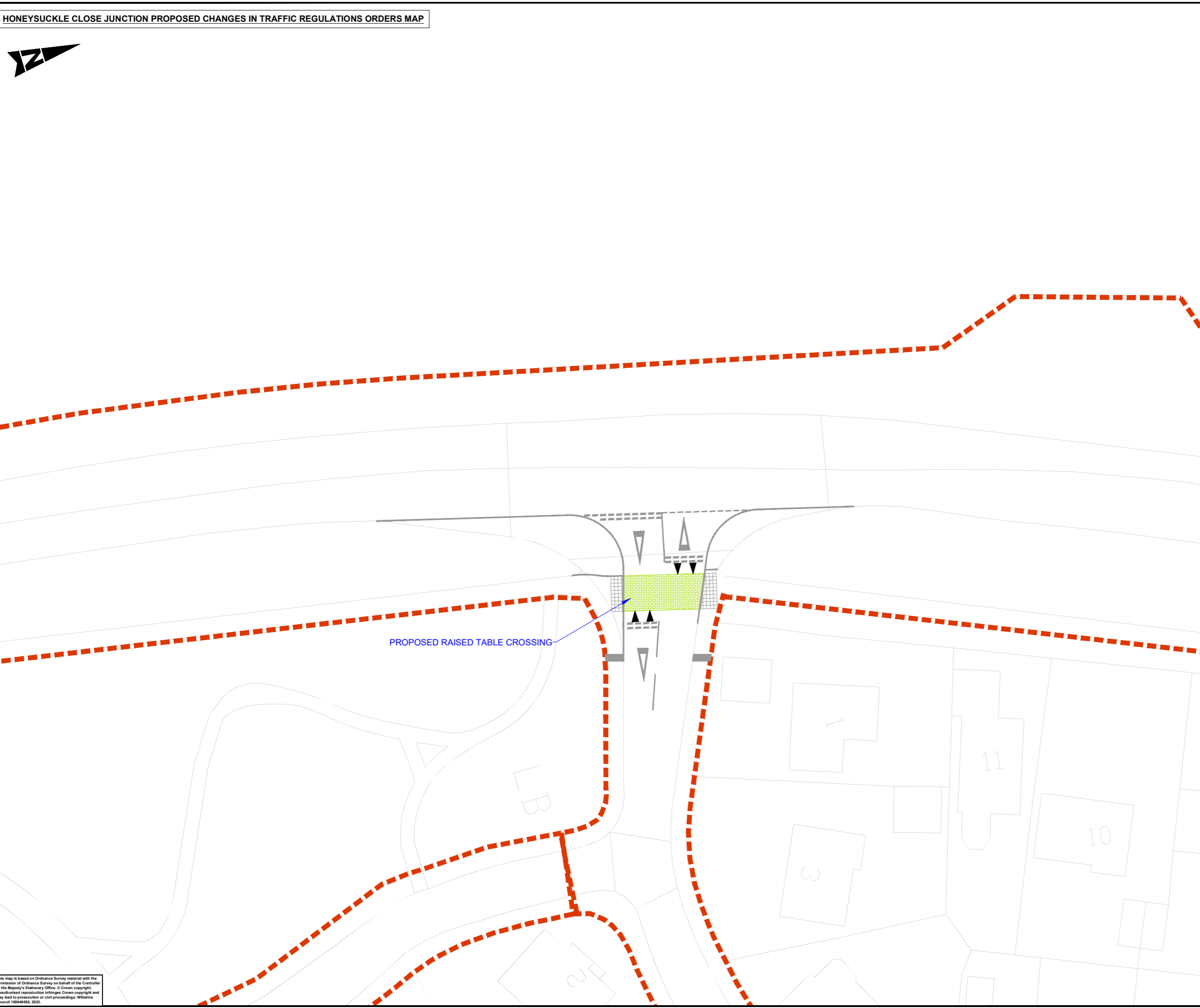
Drawing Number	Project	Originator	Volume
WC_A3102	31	ATK	HGN
		- DR - CH -	000004
Location	Type	Role	Number
A1	Scale: 1:200	Project Ref. No. 5221858	Sheet: 2 of 3 Rev: C02

HONEYSUCKLE CLOSE JUNCTION PROPOSED CHANGES IN TRAFFIC REGULATIONS ORDERS MAP

DO NOT SCALE

Millimetres

0 10 100



PROPOSED RAISED TABLE CROSSING

**NOTES:**

- DO NOT SCALE FROM THIS DRAWING.
- ALL DIMENSIONS ARE IN METRES UNLESS OTHERWISE STATED.
- EXTENTS OF WORKS TO BE AGREED ONSITE WITH THE OVERSEEING ORGANISATION.

**KEY:**

- HIGHWAYS BOUNDARY
- PROPOSED RAMP
- PROPOSED RAISED TABLE CROSSING

**SAFETY, HEALTH AND ENVIRONMENTAL INFORMATION**

In addition to the hazards/risks normally associated with the types of work detailed on this drawing, note the following significant residual risks (Reference shall also be made to the design hazard log).

**Construction**  
Refer to Designer Risk Assessment Document for details (WC\_A3102-ATK-GHS-XX-RA-ZS-000001).

**Maintenance / Cleaning**  
Refer to Designer Risk Assessment Document for details (WC\_A3102-ATK-GHS-XX-RA-ZS-000001).

**Use**  
Refer to Designer Risk Assessment Document for details (WC\_A3102-ATK-GHS-XX-RA-ZS-000001).

**Decommissioning / Demolition**  
Refer to Designer Risk Assessment Document for details (WC\_A3102-ATK-GHS-XX-RA-ZS-000001).

Description	Status	Revision	Drawn	Checked	Reviewed	Authorised	Issue Date
First Issue	A1	C01	AKV	SD	KS	LM	23/05/24

Description	Status	Revision	Drawn	Checked	Reviewed	Authorised	Issue Date
SECOND ISSUE	A1	C02	PG	SD	RAB	LM	25/07/24

Drawing Suitability	Status
AUTHORISED & ACCEPTED	A1

**ATKINS**  
Member of the SNC-Landis Group

County Gate  
County Way  
Trowbridge  
Wiltshire  
BA14 7FJ  
Tel: +44 (0)1225 730360  
Fax:  
Copyright © Atkins Limited (2023) www.atkinsglobal.com



Project Title: A3102 Feasibility Design

Drawing Title: TRO PLAN - PROPOSED

Drawing Number	Project	Originator	Volume
WC_A3102	31	ATK	HGN
		- DR - CH - 000005	
Location	Type	Roll	Number
A1	1:200	5221858	3 of 3
Scale:	Project Ref. No.:	Sheet:	Rev.:
1:200	5221858	3 of 3	C02

This map is based on Ordnance Survey material with the permission of Ordnance Survey on behalf of the Controller of Her Majesty's Stationary Office. © Crown copyright. Unauthorised reproduction infringes Crown copyright and may lead to prosecution or civil proceedings. Wiltshire Council 150048965, 2023.